













# AMARGOSA VALLEY, NEVADA AREA PLAN

## Map 6 Public Buildings, Services and Facilities

### LAND USE DESIGNATIONS

- Existing Public Services
- Future Community and Utility Facilities

-  Cemetery
-  Community Center
-  County Facility
-  Fire Department
-  Helipad
-  Library
-  Medical Clinic
-  Park
-  School
-  Senior Center
-  US Post Office
-  Utility

- Proposed Trails

### BOUNDARIES

- Amargosa Valley Town Boundary
- Sections
- Township, Range

### ROADS

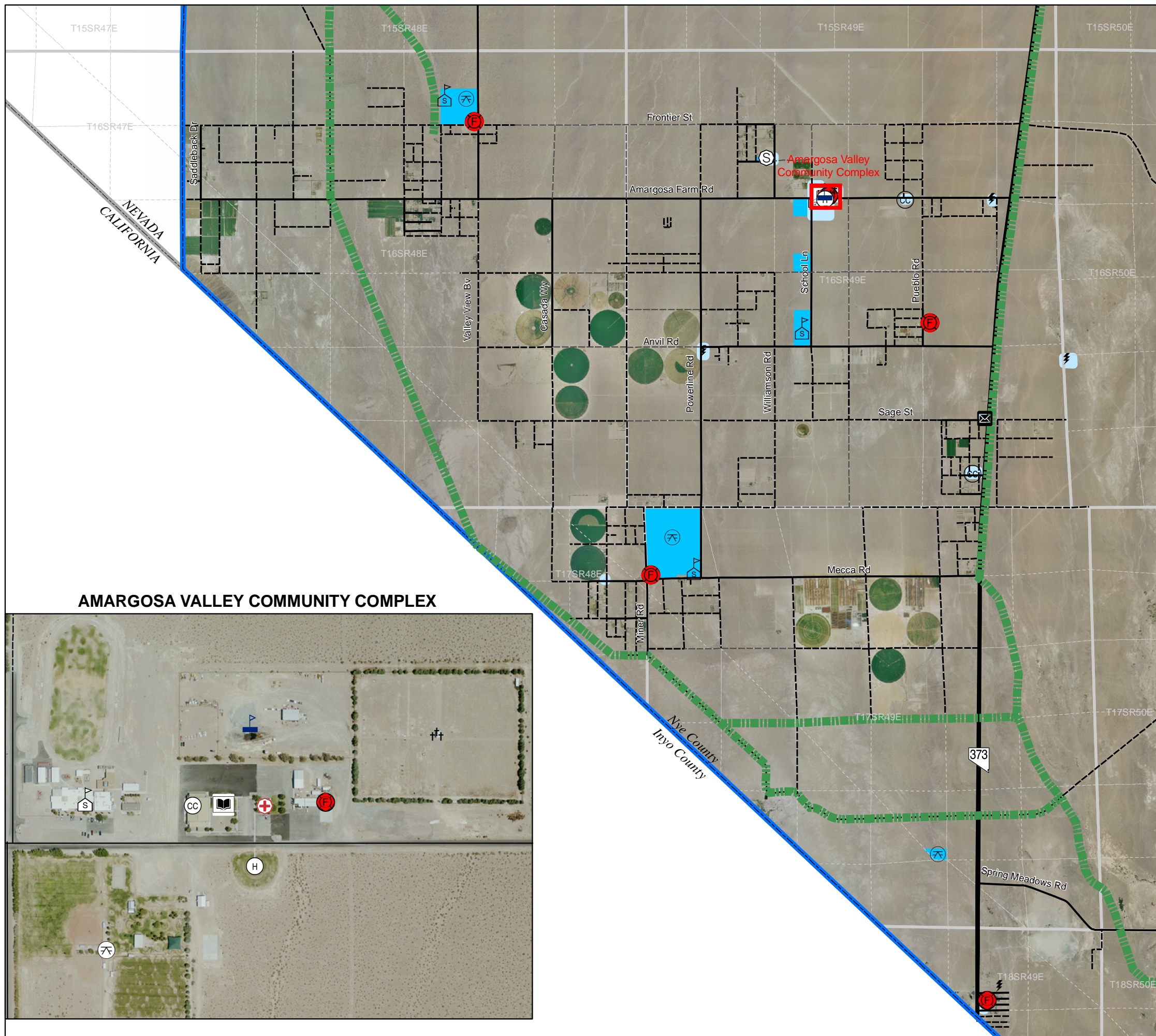
- Paved Hwy
- Paved
- Unpaved

### SOURCES:

Existing Public Services interpreted from 2007 orthophotos. Future Community and Utility Facilities provided by the Amargosa Valley Area Plan Committee. Parcels, road centerlines, Amargosa Valley Town boundary, and Township, Range, and Section boundaries from the Nye County GIS Repository (2008).



This information is for display purposes only.  
No liability is assumed as to the accuracy of the data delineated herein.  
Map updated on 6/8/09 - TSG-09030.2



### AMARGOSA VALLEY COMMUNITY COMPLEX

