










# AMARGOSA VALLEY, NEVADA AREA PLAN

## Map 8 Water Resources

-  Early Warning Drilling Program Wells
-  Amargosa Desert Hydrographic Basin Drainages


### WATER RIGHTS APPLICATION STATUS

-  Certificated
-  Permitted
-  Ready for Action
-  Ready for Protest
-  Vested
-  All Other Status (cancelled, abandoned, etc.)

-  10 Mile and 25 Mile Buffers Around Devil's Hole (Office of the State Engineer Order 1197)

### LANDOWNER

-  Bureau of Land Management
-  County
-  Department of Energy
-  National Park Service
-  State Lands
-  Private
-  U.S. Fish and Wildlife Service

-  Amargosa Valley Town Boundary

**SOURCES:**  
Point of Diversions (POD) are locations where surface or underground water is diverted from its source for the purpose of beneficial use (e.g., commercial, domestic, irrigation, mining, etc.). The PODs shown on this map represent the locations of all PODs in the Nevada Division of Water Resources (NDWR) database, as of July, 2008. Codes for the application status, manner of use, and source (e.g., lake, spring, underground, etc.) are included in the database for each POD.

Point of Diversions, Amargosa Desert Hydrographic Basin boundary, and Order 1197 buffers from the Nevada Division of Water Resources, Office of the State Engineer. Land Ownership from BLM Land Ownership dataset (2007). Road centerlines and Amargosa Valley Town boundary from the Nye County GIS Repository (2008).



This information is for display purposes only.  
No liability is assumed as to the accuracy of the data delineated herein.  
Map updated on 6/25/09 - TSG-09034.3

